

Directions to Williams Patent Crusher & Pulverizer Company, Inc. – St. Louis

813 Montgomery Street (Shipping: 2701 North Broadway), St. Louis, MO 63102

Phone: (314) 621-3348

Fax: (314) 436-2639

Email: sales@williamscrusher.com

Hours: Monday-Friday, Central Time

Office: 8am-5pm

Shipping/Receiving: 7:30am-3pm

Coming from Lambert- St. Louis International Airport

Distance: 13 miles

Estimated Drive Time: 20 minutes

1. Go SE on Lambert International Blvd. 0.2 miles
2. Enter on ramp to Airflight Dr. 0.1 miles
3. Continue on Airflight Dr. 0.1 miles
4. Bear Right on ramp to I-70 East 0.2 miles
5. Continue on I-70 E towards Downtown St. Louis. 11.8 miles
6. Bear right onto off-ramp at Exit 248C: 11th Street/St. Louis Ave. 0.1 miles
7. Turn Left onto St. Louis Ave. 0.2 miles
8. Turn Right onto Broadway. 0.1 miles
(on Right) You are at our Shipping Dock, 2701 North Broadway.
9. Turn Right onto Montgomery St. < 0.1 miles
(on Right) You are at our Front Entrance, 813 Montgomery.

If taking I-55 North (Missouri)

1. Take I-55 North
2. Bear Right at the I-44 W / I-55 N Split
3. Continue on I-55 North, (now I-70 West) keeping to the Left 2 lanes (Straight)
DO NOT CROSS BRIDGE (Right) OVER MISSISSIPPI RIVER OR YOU WILL BE IN ILLINOIS!
4. Continue on I-70 West through the depressed section (streets above)
5. Bear Right onto ramp at Exit 249A: Madison Ave. (you will be on 10th St.)
6. Continue straight on 10th Street. Go 6 blocks.
7. Turn Right onto Montgomery St. (not marked- street just before the U-Turn sign-
If you pass Montgomery, you will dead end into St. Louis Ave.- turn Right, go 2 blocks.
Turn Right onto Broadway. You are at our Shipping Dock, 2701 North Broadway (on Right).
Turn Right onto Montgomery St. You are at our Front Entrance, 813 Montgomery (on Right).
8. Continue on Montgomery to our Front Entrance at 813 Montgomery (on Left)

If taking Highway 40 (I-64-40) East

1. Take Hwy 40 (I-64-40) East towards Downtown St. Louis
2. Bear Right onto ramp at Exit 40B: Broadway (Last Missouri Exit)
3. Turn Left onto Cerre St.
4. Continue on Cerre St., past first stoplight (2 blocks)
5. Turn Left onto 4th St.
6. Continue on 4th St. (Broadway North), 6 blocks.
(You *can* continue through and past downtown to 2701 North Broadway (on left)
7. Turn Right onto Chestnut St. at Adam's Mark Hotel
8. Continue on Chestnut, past first stoplight (1½ blocks).
9. Turn Left onto Memorial Drive.
10. Continue on Memorial Drive 2 blocks.
11. Bear Straight Left onto I-70 West.
12. Continue on I-70 West.
13. Bear Right onto ramp at Exit 249A: Madison Ave.
14. Continue straight on 10th Street. Go 6 blocks.
15. Turn Right onto Montgomery (not marked- street just before the U-Turn sign-
If you pass Montgomery, you will dead end into St. Louis Ave.- turn Right, go 2 blocks.
Turn Right onto Broadway. You are at our Shipping Dock, 2701 North Broadway (on Right).
Turn Right onto Montgomery St. You are at our Front Entrance, 813 Montgomery (on Right).
16. Continue on Montgomery to our Front Entrance at 813 Montgomery (on Left)

If taking I-44 East

1. Take I-44 East.
 2. Bear Straight Left onto 1-55 North / 1-70 West ramp.
 3. Continue on I-55 North, (now I-70 West) keeping to the Left 2 lanes (Straight)
DO NOT CROSS BRIDGE (Right) OVER MISSISSIPPI RIVER OR YOU WILL BE IN ILLINOIS!
 4. Continue on I-70 East through the depressed section (streets above)
 5. Bear Right onto ramp at Exit 249A: Madison Ave. (you will be on 10th St.)
 6. Continue straight on 10th Street. Go 6 blocks.
 7. Turn Right onto Montgomery St. (not marked- street just before the U-Turn sign-
If you pass Montgomery, you will dead end into St. Louis Ave.- turn Right, go 2 blocks.
Turn Right onto Broadway. You are at our Shipping Dock, 2701 North Broadway (on Right).
Turn Right onto Montgomery St. You are at our Front Entrance, 813 Montgomery (on Right).
 8. Continue on Montgomery to our Front Entrance at 813 Montgomery (on Left)
-

Directions to Williams Patent Crusher & Pulverizer Company, Inc. – Bonne Terre

333 Grove Avenue, Bonne Terre, MO 63628

Phone: (573)358-2230 / 4375 Fax: (573)358-2239 Email: wpcbt@williamscrusher.com
Hours: Monday-Friday, Central Time Office: 6:30am-3pm Shipping/Receiving: 6am-2pm

From STL Plant: Distance: 62 miles Estimated Drive Time: 1 hour, 15 minutes

Leaving Williams St. Louis:

1. From 813 Montgomery, facing East.
2. Turn Left onto Broadway. Go 1 block.
3. Turn Left onto St. Louis Ave.
4. Continue on St. Louis Ave. 4 blocks, over I-70.
5. Turn Left onto 11th St. Go 2 blocks.
6. Merge Left onto I-70 East.
7. Continue on I-70 East , keeping to the Left lanes. 1.9 miles
8. Bear Straight Left at Exit 251A: I-55 South as I-70 East changes to I-55 South.
DO NOT CROSS POPLAR ST. BRIDGE OVER MISSISSIPPI RIVER TO ILLINOIS!
9. Bear Straight Left on I-55 to avoid I-44 West.

From Downtown / I-55 S / I-64-40 E / I-44 E :

10. Continue on I-55 South. 34.3 miles
11. Bear Right onto off ramp at Exit 174B: US-67 South
to Bonne Terre/Park Hills. 0.4 miles
12. Bear Right onto US-67 South and Continue. 22.7 miles
13. Bear Right onto Ramp to MO-47. 0.1 miles
14. Turn Right onto MO-47 / Benham St. 0.3 miles

(Add here for Tractor Trailer and Heavy Load Trucks only)

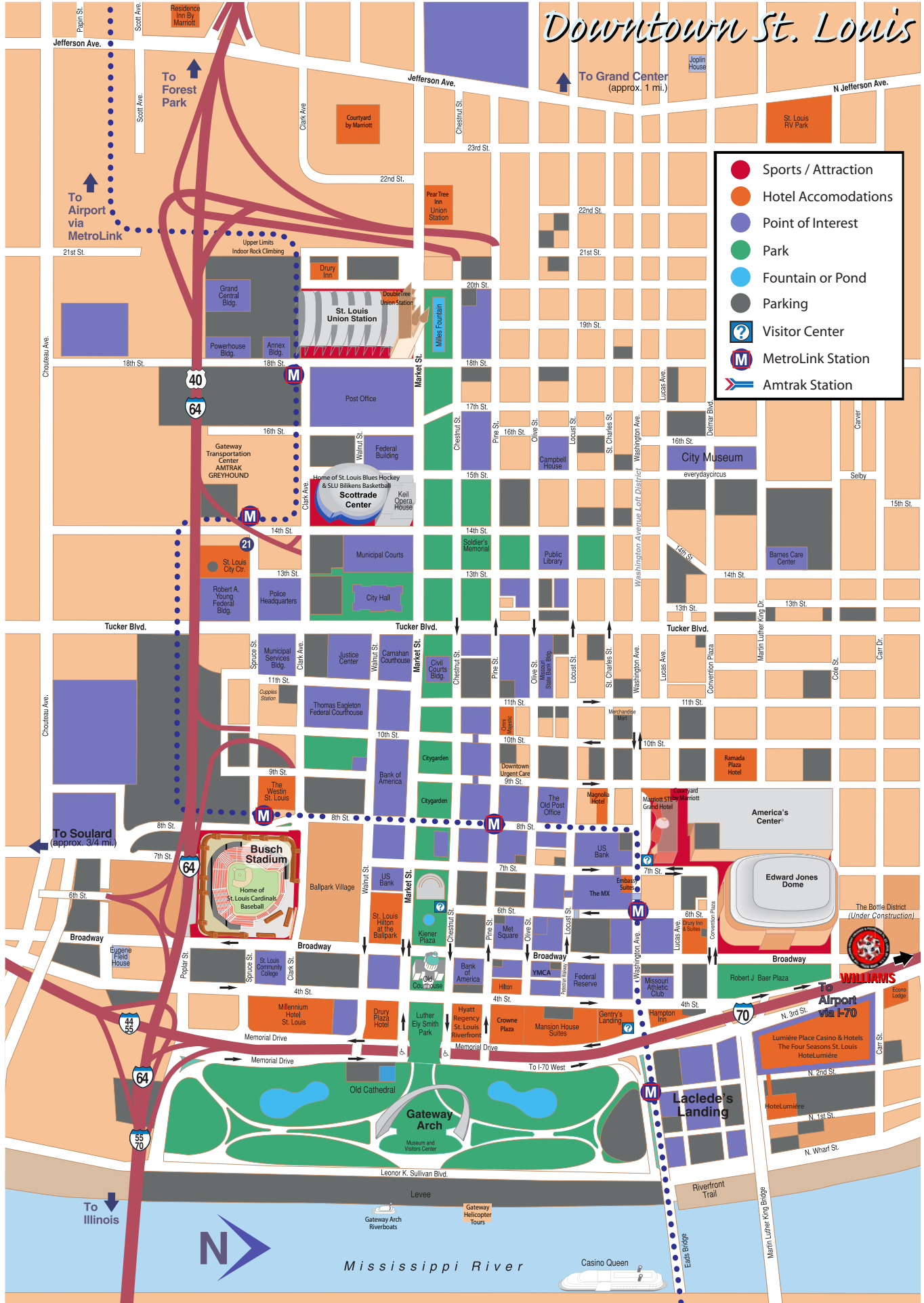
- 14a. You will immediately come to a second stop light.
- 14b. Turn Left onto Raider Road/VoTech Road.
- 14c. Go approx. 1/8 to 1/4 mile. (Look for Bonne Terre Cemetery)
- 14d. Turn Right onto Cherry Street.
- 14e. Go to 2nd Stop Sign.

-
15. Turn Left onto Summit St. Go 1 block. 0.4 miles
 16. Bear Right onto Oak St. 0.2 miles
Pass two houses (on right hand side and cross 1st set of railroad tracks)
 17. Turn Right at the Sign that says "OFFICE". The office is the brick building.
 18. You are at 333 Grove Ave.

A • B • C • D • E • F • G •

Downtown St. Louis

- Sports / Attraction
- Hotel Accomodations
- Point of Interest
- Park
- Fountain or Pond
- Parking
- ? Visitor Center
- M MetroLink Station
- A Amtrak Station



1
2
3
4
5
6
7
8
9
10
11
12



Mississippi River

WILLIAMS

To Airport via I-70

To Airport via MetroLink

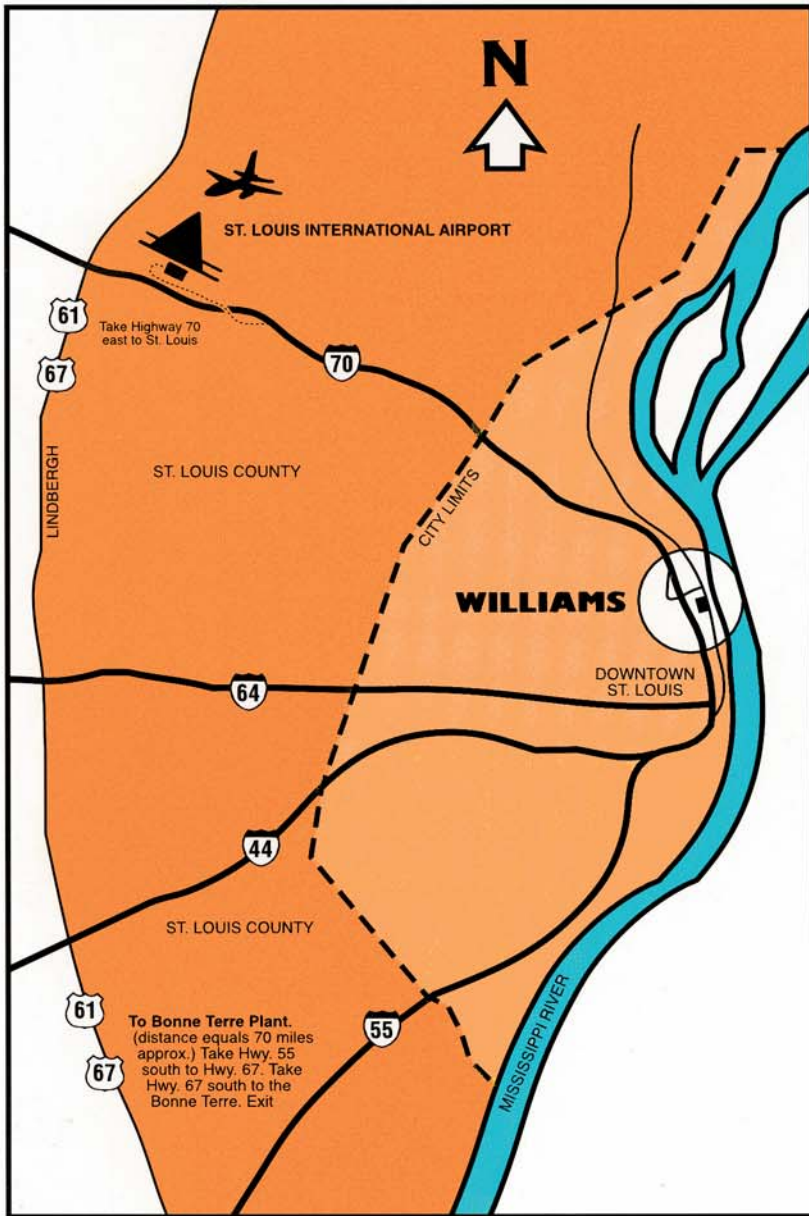
To Forest Park

To Grand Center (approx. 1 mi.)

To Soulard (approx. 3/4 mi.)

To Illinois

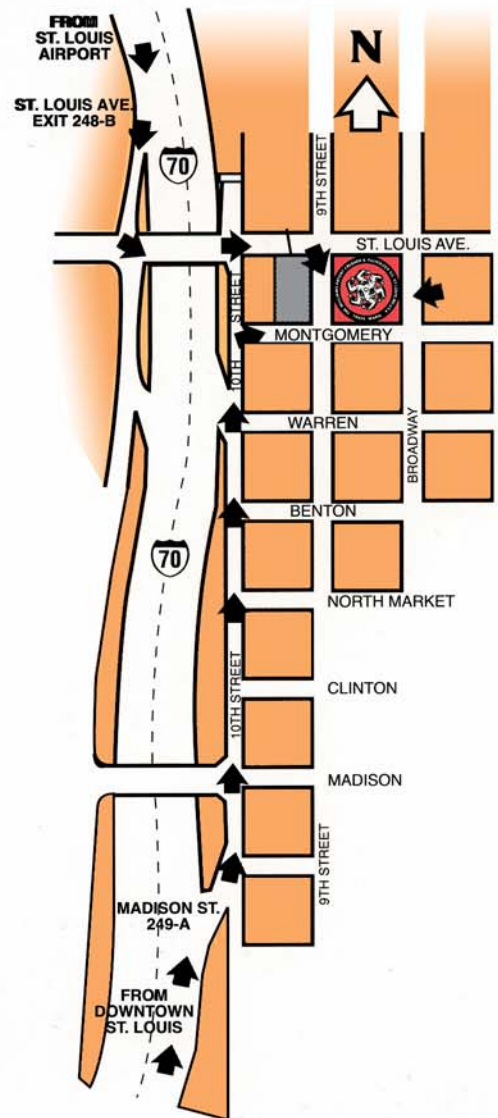
To Airport via I-70



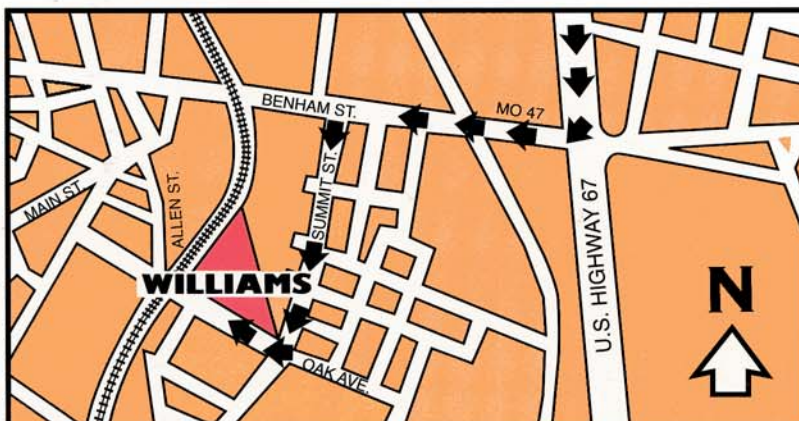
The St. Louis Gateway Arch, symbol of our nation's westward expansion, welcomes visitors to the beautiful grounds of the Jefferson National Expansion Memorial. Situated on the riverfront, the Arch is a grand landmark and a proud reminder of St. Louis' role as the Gateway to the West.

Similarly, Williams Patent Crusher Company welcomes all visitors to our main offices at 2701 North Broadway, where our proud traditions continue to this day.

St. Louis Office



Bonne Terre Plant



Turn right on **Route 47** (Benham St.) to Summit St. Turn left on Summit to Oak Ave. Turn right on Oak to plant entrance.

COVER PHOTOS:

Riverboats and The Gateway Arch with city skyline in the background.